



McDONOUGH & REA ASSOCIATES  
TRAFFIC AND TRANSPORTATION CONSULTING

FIGURE E2 - 1

JOB No:  
01 - 158

DATE:  
JUNE 2003

SUBJECT: MASTER PLAN ROADS - MONTGOMERY TOWNSHIP  
ROUTE 206 & ROUTE 518

2013 FUTURE TRAFFIC



1460  
↑  
HIGH ROUTE US 206  
↓

GEOGETOWN - FRANKLIN

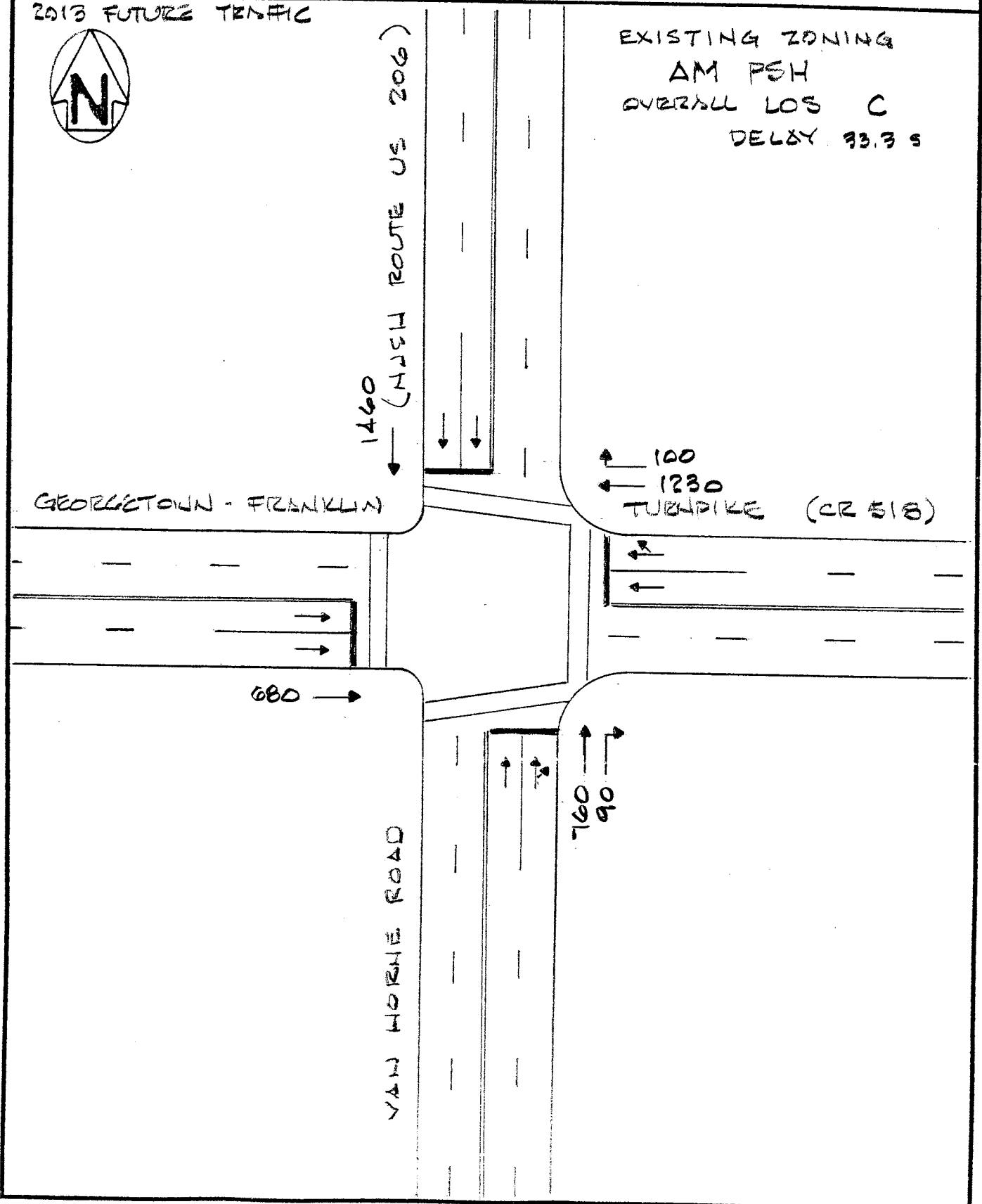
EXISTING ZONING  
AM PSH  
OVERALL LOS C  
DELAY 93.3 s

100  
1230  
TURNPIKE (CR 518)

680 →

VAN HORNE ROAD

160  
90





McDONOUGH & REA ASSOCIATES

TRAFFIC AND TRANSPORTATION CONSULTING

FIGURE EZ-2

JOB No:

01-158

DATE:

JUNE 2003

SUBJECT:

MASTER PLAN ROADS - MONTGOMERY TOWNSHIP  
ROUTE 206 & ROUTE 518

2013 FUTURE TRAFFIC



1120  
↑ (HIGH ROUTE US 206)  
↓

GEORGETOWN - FRANKLIN

EXISTING ZONING  
PM PSH  
OVERALL LOS C  
DELAY 29.9s

↑ 140  
← 520  
TURBPIKE (CR 518)

1260 →

YAN HORNE ROAD

↑ 1080  
↓ 730



McDONOUGH & REA ASSOCIATES  
TRAFFIC AND TRANSPORTATION CONSULTING

FIGURE EZ-3

JOB No:  
01-158

DATE:  
JUNE 2003

SUBJECT: MASTER PLAN ROADS - MONTGOMERY TOWNSHIP  
ROUTE 200 & PRINCETON NORTH S.C./ MASTER PLAN ROAD

2013 FUTURE TRAFFIC



70  
1080  
60

EXISTING ZONING  
Δ14 PSH  
OVERALL LOS C  
DELAY 27.1s

NORTH ROUTE US 200

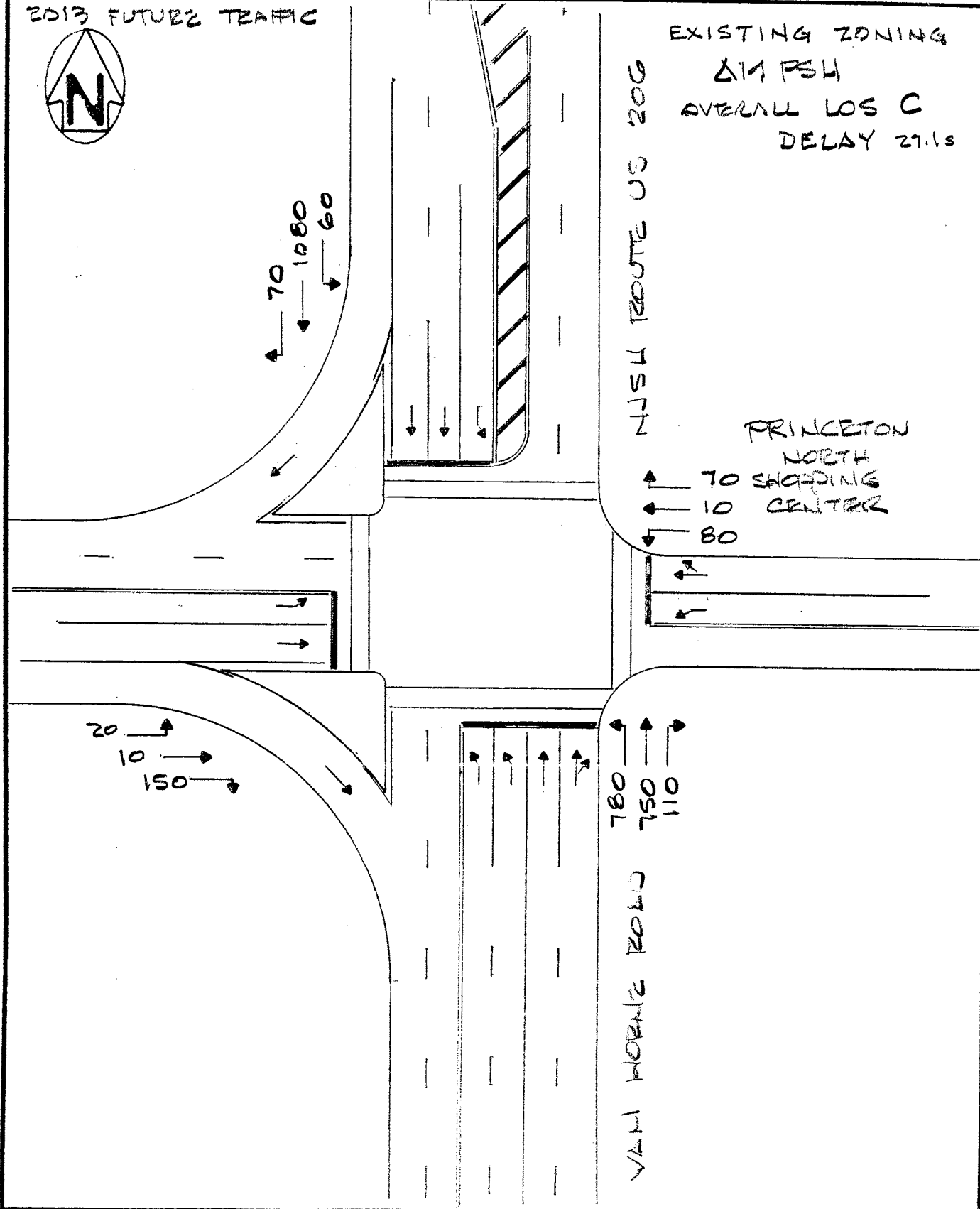
PRINCETON NORTH

70 SHOPPING  
10 CENTER  
80

20  
10  
150

780  
750  
110

VAN HORN ROAD





McDONOUGH & REA ASSOCIATES  
TRAFFIC AND TRANSPORTATION CONSULTING

FIGURE EZ-4

JOB No:  
01-158

DATE:  
JUNE 2003

SUBJECT: MASTER PLAN ROADS - MONTGOMERY TOWNSHIP  
ROUTE 200 & PRINCETON NORTH S.C. / MASTER PLAN ROAD

2013 FUTURE TRAFFIC



110  
720  
60

EXISTING ZONING  
P14 PSH  
OVERALL LOS C  
DELAY 28.5s

NJSH ROUTE US 200

PRINCETON

NORTH

100 SHOPPING  
10  
90  
CENTER

160  
20  
820

380  
1050  
130

VAN HORN ROAD



McDONOUGH & REA ASSOCIATES  
TRAFFIC AND TRANSPORTATION CONSULTING


FIGURE E2-5

JOB No:  
01 - 158

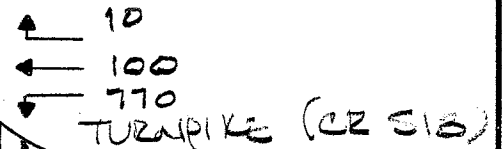
DATE:  
JUNE 2003

SUBJECT: MASTER PLAN ROADS - MONTGOMERY TOWNSHIP  
ROUTE 513 + ORCHARD ROAD CONNECTOR / MASTER PLAN ROAD

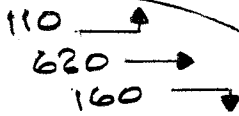

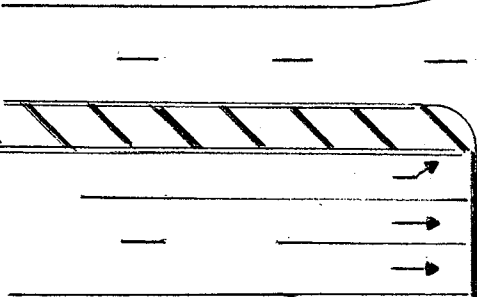
2013 FUTURE TRAFFIC



EXISTING ZONING  
AM PEH  
OVERALL LOS D  
DELAY 43.3s



GEORGETOWN FRANKLIN





McDONOUGH & REA ASSOCIATES  
TRAFFIC AND TRANSPORTATION CONSULTING

FIGURE E-6

JOB No:

01-158

DATE:

JUNE 2003

SUBJECT:

MASTER PLAN ROADS - MONTGOMERY TOWNSHIP  
ROUTE 518 + DECHAUD ROAD CONNECTOR / MASTER PLAN ROAD

2013 FUTURE TRAFFIC



DECHAUD ROAD CONNECTOR

120  
10  
130

EXISTING ZONING  
PK1 PSH  
OVERALL LOS C  
DELAY 32.3s

GEORGETOWN FRANKLIN

60  
550  
50  
TURPIKE (OR 518)

150  
550  
10

770  
350  
480

